
WCGS NEWS

Washington County Genealogical Society

Vol. XI, No. 11

PO Box 567 Plymouth NC 27962

From our (e & mail) mailbox:

Shirleyan Beacham Phelps, Editor

Prince William County Genealogy Society and Prince William County Park Authority with the Virginia 18th Century Reenactors presents The Heritage Festival, May 2001. For more information about the 3-day festival, call toll free 1-888-927-9247 or visit their website: www.rootsweb.com/~vapwcgs/ - the mailing address is: Prince William County Genealogical Society, PO Box 2019, Manassas VA 20108-0812.

Judy Swain Malone seeks information regarding James N. Swain, b. 1825, d. 4 Feb. 1887, m. Nancy Spruill, b. 1829, d. 12 Oct 1866 -

parents of William Ellis Swain, b. 26 Aug 1856. D. 15 Aug. 1923.
(kjmalone@bellsouth.net)

Mary Jones (mljonesv@aol.com) - researching and writing a book on her ancestors who came from Somerset - including those 81 who belonged to Josiah Collins' daughter, Louisa and carried to Faunsdale, Marengo Co., ALA. She has lists of slaves from Somerset and numerous other documents from Josiah Collins and Somerset Plantation. Contact her for more information.

News you can Use

Several events will take place over the next few weeks in Washington County (talk about understatement when I say several!) For more than three decades, folks at Rehoboth Church have held an annual love feast on the first Sunday evening of December. Somerset will host its annual Christmas open house the same day. Area churches decorate rooms at Somerset in honor or memory of special people in the community. In 1999, Somerset published "10th Annual Somerset Christmas Open House Commemorative Book - 1990 - 1999." Virginia C. Haire did a great job retyping articles from those prior years and if you don't already have a copy but are looking for Washington County ancestors, you need one. It has a beautiful color photo of the mansion on the cover. There is no index but you can quickly identify local family surnames - including many descendants of the Somerset slaves. Contact Somerset Place State Historic Site for pricing and shipping information. (Paper, 135 pages)

We will not meet in December. Our next meeting is scheduled for Sunday, 21st January 2001. We are trying to work out details for moving our meeting place to the Senior Center on NC 45 North, Plymouth.

Margaret Hoffman was speaker for the meeting of Martin County Genealogical Society on 14th November. Mrs. Hoffman did an outstanding job. All of us are indebted to her for her work that is an invaluable tool in our research. If ever you have an opportunity to hear her speak, you'll be glad you did!

Washington County Deaths

Stephanie Helena Skiba Spiewak, 87, of Mackey Road, Plymouth, died Saturday, 11th November 2000. A funeral mass was held at Saint Joan of Arc Catholic Church, followed by burial in Hillside Memorial Gardens. Mrs. Spiewak was born in Poland 2 February 1913, daughter of the late Mark and Maria Baran Skiba.. She was married to Joseph Spiewak who preceded her in death on 12th June 1993. The Spiewaks owned and operated the Convenient Mart on Mackeys Road for 28 years prior to Mrs. Spiewak's retirement. She was a member of Saint Joan of Arc Catholic Church. Survivors: one son, Teddy, of Plymouth; daughter, Gina, of New York, and two grandchildren.

Condolences to member Glenna A. Amateis of Milwaukee, WI on the death of her mother, Gladys Bowen Ange, who died at the age of 95 on Monday, 13th November 2000 at Plumlee Nursing Home in Plymouth. Mrs. Ange was the daughter of the late Arthur Herbert and Lucy Clifton Bowen; the widow of James Wilbur Ange, who preceded her in death in 1984. She attended Hope FWB Church. She was also survived by one son, Rev. Horace Ange of Virginia Beach, six grandchildren and 13 g-grandchildren. Graveside services were held at Hillside Memorial Gardens, with her son officiating.. (Roanoke Beacon, 15th November 2000)

Family Reunion

Family members of the late John and Josephine Wesner of Plymouth held their first reunion at Pigeon Forge, TN in August 2000, with 45 people attending. They plan the next reunion in the same location in 2002. A news clipping from the Roanoke Beacon says, in part: "In 1944, during World War II, John and Josephine Wesner's family were forced to leave their native land of Poland when Soviet troops took control of their homeland..." After time in German and Czechoslovakian labor camps, they came to the US in 1950, bringing one large trunk. They first lived in LaGrange and eventually settled in Plymouth where they raised six boys and one girl.

Memberships, Renewals, Etc.


Thanks to all who have already renewed for 2001! Information you included with your renewal will be included in the final 2000 issue of our newsletter. Deadline to continue receiving our publications is 31 December 2000.

We printed 25 copies each Gordon Basnight's 1880 Federal Census of Washington County, N.C. (Full Name Index) (\$8) and 1860 Federal Census of Washington County, N.C. (Full Name Index - 30 October 2000)(\$5). First come - first served; if we have more requests, we will reprint. Include \$3 shipping and handling

A major part of this edition of our newsletter is a reprint of information from East Carolina University's Joyner Library. The cover letter suggests "some" of our members might be interested and we decided that all our members should have access to the information. Matt Guthrie of the *Roanoke Beacon*, generously provided copies of the new Visitors' Guide to Washington County for each WCGS member. We recognize our local members will already have copies, but believe our out-of-town members, especially libraries, etc., will find this publication interesting and useful. The Guide is in lieu of a final journal for this year. The Guide will be updated and reprinted periodically.

FRIENDS OF
**JOYNER
LIBRARY**

at East Carolina University



October 24, 2000

Washington County Genealogical Society
Post Office Box 567
Plymouth, North Carolina 27962-0567

Joyner Library at East Carolina University in Greenville, North Carolina has an original copy of The Edward Moseley Map of North Carolina. The map, dated 1733, shows a great number of the names of settlers living on the banks of the waterways and elsewhere in North Carolina at that time.

We have transcribed these names as they appear on the map. There are two lists: one is by location, and the other is alphabetical with a key to the location list. We hope these lists will provide a resource for people whose ancestors' family names may be on the map.

Enclosed is a copy of each of these two lists, and a write-up describing the Moseley Map. We thought that some of your members might be interested in this information.

Available reproductions at 26"x 33" on high quality parchment cover stock, which is ideal for framing. They are made from the original 45"x 57" map located in the Special Collections Dept. of Joyner Library.

These copies may be obtained by sending a donation of \$15.00 or more plus \$5.00 for shipping and handling to Friends of Joyner Library at ECU, attn: Cari Lovins, Joyner Library, East Carolina University, Greenville, NC 27858-4353.

A photograph of the original map is displayed on the Friends of Joyner Library We Page, <http://www.lib.ecu.edu/LibFriends/moseleymap.html>. If you have any questions, please contact me at lovinsc@mail.ecu.edu or at (252) 328-4090.

Very truly yours,

Cari Lovins
Development Office, Joyner Library

Attachments

The Edward Moseley Map of North Carolina, 1733

From: William P. Cumming, *The Southeast in Early Maps*

"This very rare map extends from 'Cape Carteret or Cape Roman' to 'Part of Virginia' (33° 12' to 36° 37'). It gives a great number of the names of settlers and plantations on Albemarle Sound and the rivers flowing into it, on Pamlico River, on Neuse River and its tributaries, on Cape Fear River and its tributaries, and in the vicinity of the Waccamaw Lake. The delineation of the coast and nomenclature along it provide the first detailed and accurate cartographical survey of the North Carolina coastal area.

Moseley's map is one of the most important type maps in the history of the North Carolina cartography, directly influencing Wimble 1738, Collet 1770, Mouzon 1775, and other less important maps, for the area Moseley covers. . . Unfortunately, Moseley's map never was, so far as is known, published in convenient or inexpensive form; and no later map attempted to give in full the detailed information concerning settlers found on Moseley's map.


As early as 1709 there are references in the Colonial Records are to Moseley's participation in surveying the North Carolina-Virginia line; and this map of 1733 was probably used in the dispute over the North Carolina-South Carolina boundary line, a controversy then at its height. The fullness of information concerning settlements around Lake Waccamaw and on the banks of the Cape Fear River lends support to this view, as that was the focal point of the dispute between the two provinces.

Edward Moseley, who died in 1749, was a surveyor general as early as 1710, succeeding John Lawson. Other general surveyors followed him; but in 1723 he was again appointed and remained in the office until about 1730. Moseley was one of the notable characters in the early history of Carolina. By 1705, he was a member of the Council and landowner; in 1714 he was licensed to practice law and became the foremost lawyer in the Province; he was Commissioner for the North Carolina-Virginia, North Carolina-South Carolina, and Granville-North Carolina boundary lines. He was Public Treasurer, Chief Baron of the Exchequer, and Associate Justice of North Carolina, maintaining a reputation for impartial justice and the hatred for oppressive government."

For further information, see Cumming, *The Southeast in Early Maps* (Princeton, 1958) and Cumming, *North Carolina in Maps* (Raleigh, 1966).

The East Carolina University copy of the Moseley Map is the only known original print of this historic map currently extant in the United States. The Public Record Office in London and the Eton College Library have copies but they are both in poor condition. No other copies are known to exist. This copy, which disappeared from public view during the mid-nineteenth century, was donated to East Carolina University by Mrs. John W. Graham of Edenton, North Carolina. It is currently on display in the Reading Room of the East Carolina Manuscript Collection in J.Y. Joyner Library at East Carolina University.

FRIENDS OF
**JOYNER
LIBRARY**



at East Carolina University

Names of the
1733 Edward Moseley Map

[A]Roanoke River-headwaters to the south shore of Albemarle Sound:

1-Davis[W], Young[J], Young[E], Spann(Spann's Mill), Allen, Falls, Reeves, Mellikan[J], Little[W], Mackinne[B], Bryant[T], Ooneroy, Retfootketh, Tuskeruro, Cheeweo, Quitzna, Castellan[J], Speller, Charlton[W], Meazle, Blount, Beasley
Note: At the headwaters [here called the Fitzwilliam River] on the NC/VA line-20,000 acres to Col. William Byrd of Virginia.

2-South shore of Albemarle Sound:

Whitemarsh, Pollock[C], Buncomb[J], Frilie, Lee[S], Lee, Cooper

[B] ALBEMARLE COUNTY - BERTIE PRECINCT

1-Along the Meherrin & Chowan Rivers to Albemarle Sound:

Allen[E], Pitman, Kirchin, Anderson, Jackson, Gee, Bryan, Nansemond, Dew, Powers, Williams[A], Bond[J], Jones, Cotton[J], Hill[B], Baker, Barfields, Baker[H], Williams, Hains, Forster[R], Maule[W], Winn[G], Boone, Bryan[F], Hill[J], Pollack[T], Lovick[J], Pollock[G]

2-Albemarle Sound [west shore] between Chowan and Roanoke rivers:

Duckinfield[N], Iaccuck, Lockart[J], Henderson[D], West[R]

[C] CHOWAN PRECINCT - East side of Chowan River:

Meherrin , Baker[H], Alston[J], Bennett, Parker, Blanthard, Spivy, Hill, Perry, Hunter, Lee, Pental, Speight, Barns

[D] EDENTON AREA - between Chowan & Yaupin Rivers[north shore of Albemarle Sound]:

Heath, Altin, Luten, Paget, Gale[E], Jones[H], Gale[C], Vaile[J], Moseley[E], Jones[F], Beabury, Beasley, Blount[J], Vaile, Porter[E], Pearce[T], Ward[J].

[E] PEQUIMANS PRECINCT - between Yaupin & Peguimans Rivers:

Sturgeons, Durant, Norcomb, Harvey[T], Denman[C], Skinner[R], Sander, Pettiver, Phelps, Speight.

[F] PEQUIMANS PRECINCT - between Peguimans & Little Rivers:

Clare, Jessup[J], Sutton[C], Nixon, Forster[F], Whidby[R], Bateman, Sanderton, Swann[S], Parish, Bartlet, Hatch[A], Sanderton[A], Catchmaid.

[G] PASQUOTANK PRECINCT - between Little & Pasquotank Rivers:

Hall, Nixon, Lowry, Evans, Salton, Boyd, Baily, Swann, Pritchard, Hague, Palin[J] Pendleton, Davis, Mabson[F], Reed[W]

[H] PASQUOTANK PRECINCT - between Pasquotank & North Rivers:

Spence, Burkham[G](@Joy's Fork), Jones[G], Janson, Mann, Jones, Hawkins.

[J] CURRITUCK PRECINCT - between North River & Currituck Sound:

Wilkins, Ballance, Hodges[M], Swann[T], Etheridg, Lowther, Williams, Tulle, Swann[W], Dukes[M], Sanderson, Williamson, Norton, Gibby.

[K] Eastern shore between Albemarle & Pamticoe Sounds:

Moyes Creek, Spencers Creek, Mann[L]

[L] BEAUFORT PRECINCT

1-North shore -Pamticoe River:

Lillington[A], Adams, Pilkington, Snoad, Boyd,

2-Bath Town: Kenyon, Odeon, Aldeson[S], Martin, Worsly[J], Salter[E], Riouset, Adams, Jones, Ottiwell

3-East of Bath Town to the Sound: Jewell, Maule[P], Perkins, Barrow, Adams[P], Dowry, Jones[P], Woodstock, Slade, Jasper, Mattamuskeet.

[M] South shore -Pamticoe River:

Tuskeruro Indians, Mallard Creek, Chicod Creek, Salter[E], Kingman, Worsly, Blount, Reading, Coldom, Hill, Slade, Slade[B], Crofton, Maule[P], Locker, Peyton[R], Trip[J], Porter, Nevil, Turner[R], Leigh, Jones, Campaign[R].

[N] North shore -Neus River:

1-on Smyth's Creek- Reels, Gatlin

2-Craven Precinct-Johnson, Beard's Creek, Frank[M], Wilkinson's Point, Dawson's Creek

[P] South shore - Neus River:

1-Craven Precinct-New Bern-Fonville, Handy

2-South of Trent River up to New Bern- Jones[Frederick]-7375 acres, Wilson[W], Hancock, Palatines, Glover[C], Hatch[A], Handcock[H]

[Q] Hatteras Island-Gibbs, Neal, Hatteras Indians

[R] Beaufort Town Area:

1-Near Beaufort Town-Taylor[N], Shakelford, Shaw, Rustul[R]

2-Across North River, east-Wicker, Burnet

3-On Core Banks Sound-Nelson, Willis

[S] CARTERET PRECINCT:

1-Cape Carteret-Lees

2-Queens Creek-Green

[T] ONSLOW PRECINCT:

1-NE shore New River[Jacksonville]-Howard, Lillington[H]

2-SW shore New River-Ennitch

3-Along the coast-between New & Cape Fear Rivers [Jacksonville to Wilmington]:

Johnson, Beasley, Frederick, Alexander, Vaile[J], Nixon, Hauser, Swann[S], Staples, Hudson, Watts, Perry, Porter, Howe,

4-East bank -NE Branch Cape Fear River-Harrison[C], Watts, Marsden, Carter

[U] NEW HANOVER PRECINCT:

1-West bank - NE Branch Cape Fear River-Welch Settlements, Burrington[Ge], Porter[L], Swann[S], Moseley[E], Porter[J], Moore[M], Moore[R], Allen[F], Swann[S], Swann[J]

2-East bank- Cape Fear River[North of NE Branch]-Welch Settlements, Jones[G], Clayton, Shutes.

3-West bank - Cape Fear River [North of NE Branch]:

Canes, Randel, Rowan[M], Salter, Singleterry, Swann, Moore, Gibbs&Clies, Clayton, Yernon, Denaho, Moore[N], Moore[R], Macknight, Clark, Jones[T], Davis[J], Husbands, Gibbs, Harnet[C], Rowan[H], Harnet[C], Waters, Mason, Hewes[J], Davis[J], Grange[J], Moore[F], Grange

4-East bank - Cape Fear River[South of NE Branch]-present day Wilmington:

Watson, Dunn, Reach, Porter[S], Fergus

[V] West bank Cape Fear River:

1-[opposite present day Wilmington]-Smith, Grovely Waters, Simmons, Lewis, Rice[N], Hill, Hawkins, Akin, Hamilton, Moore[J], Davis[J], LaPierce, Allen[F], Moore[R].

2-South of Brunswick Town- Macknight, Sturgeon's Pt., Burrington[G], Waldron, Swain

3-On Elizabeth River-Burridg.

4-On Shallot River-Capt Hyrne

[W] Waggonau River and Lake:

Waters, Baldwin, Ashe, Welsh, Norton, Sole, Hall, Godfrey, Larkin, Reach, Rowan, Innes, Swann, Ashe[J], Rowan[M], Clayton

[X] North Headwaters of the Cape Fear River-near the Indian Trail Road:

Cataubas, Charokee, Porter[I], Burrington[Ge]-39,225 acres

FERRIES along "The Main Road from Charles Town in South Carolina to North Carolina":

<u>LOCATION</u>	<u>NAME</u>
Black River	[none shown]
Shallot River	Simmons
Lockwoods Folly	Bell's
New River	Heidelberg's
Trent River-West	Frank's
Trent River-East	Murphy's
Neus River	Graves
Albemarle Sound-to Edenton	Bell's
Chowan River	White's
Pequimans River	G. Newby's
Pasquotank River	Sawyer's

INDIAN NAMES

Cataubas, Charokee, Tuskeruro, Ooneroy, Cheeweo, Refootketh, Nansemond, Meherrin, Mattamuskeet


INDIAN LOCATIONS

Totero Fort, Keauwee Old Town and Acconeechy on the Indian Trail Road.
Conneghta Fort, Tookunta Fort and Nooherooka Fort-all Tuskeruro-on Conneghta Creek headwaters.

{By RJM,


FRIENDS OF JOYNER LIBRARY

at East Carolina University



Name	Area	Name	Area	Name	Area	Name	Area
Adams,	L-1	Burkham [G],	H	Frederick,	T-3	Innes,	W
Adams,	L-2	Burnet	R-2	Frilie,	A-2	Jackson	B-1
Adams [P]	L-3	Burriddg.	V-3	Gale [C],	D	Janson,	H
Akin,	V-1	Burrington [Ge],	U-1	Gale [E],	D	Jasper,	L-3
Aldeson [S],	L-2	Burrington [G].	V-2	Gatlin	N-1	Jessup [J],	F
Alexander,	T-3	Burrington [Ge]	X	Gee,	B-1	Jewell,	L-3
Allen	A-1	Byrd [Col. Wm],	A-1	Gibbs&Clies,	U-3	Johnson,	N-2
Allen [E],	B-1	Campaign [R].	M	Gibbs,	Q	Johnson,	T-3
Allen [F],	U-1	Canes,	U-3	Gibbs,	P	Jones,	B-1
Allen [F],	V-1	Carter	T-4	Gibby	J	Jones,	H
Alston [J],	C	Castellan [J],	A-1	Glover [C],	P-2	Jones,	L-2
Altin,	D	Catchmaid.	F	Godfrey,	W	Jones,	M
Anderson,	B-1	Charlton [W],	A-1	Grange	U-3	Jones [H],	D
Ashe,	W	Clare,	F	Grange [J],	U-3	Jones [Fredrk]	P-2
Ashe [J],	W	Clark,	U-3	Green,	S-2	Cart Jones [F]	D
Baily,	G	Clayton,	W	Grovely	V-1	Jones [G],	H
Baker,	B-1	Clayton,	U-2	Hague,	G	Jones [G],	U-2
Baker [H],	C	Clayton,	U-3	Hains,	B-1	Jones [P],	L-3
Baker [H],	B-1	Coldom,	M	Hall,	G	Jones [T],	U-3
Baldwin	W	Cooper	A-2	Hall,	W	Kenyon,	L-2
Ballance,	J	Cotton [J],	B-1	Hamilton,	V-1	Kingman,	M
Barfields,	B-1	Crofton,	M	Hancock,	P-2	Kirchin,	B-1
Barns,	C	Davis,	G	Handcock [H]	P-2	LaPierce,	V-1
Barrow,	L-3	Davis [J],	U-3	Handy	P-1	Larkin,	W
Bartlet,	F	Davis [J],	V-1	Harnet [C],	U-3	Lee,	C
Bateman,	F	Davis [W],	A-1	Harrison [C],	T-4	Lee,	A-2
Beabury	D	Dawson's Creek	N-2	Harvey [T],	E	Lee [S],	A-2
Beard's Creek,	N-2	Denaho,	U-3	Hatch [A],	F	Lewis	V-1
Beasly,	A-1	Denman [C],	E	Hatch [A],	P-2	Leigh,	M
Beasly,	D	Dew,	B-1	Hatteras Indians.	Q	Lillington [A],	I-1
Beasly,	T-3	Dowry,	L-3	Hauser,	T-3	Lillington [H],	T-1
Bennett,	C	Duckinfield [N],	B-2	Hawkins,	V-1	Locker	M
Blanthard,	C	Dukes [M],	J	Hawkins,	H	Lovick [J]	B-1
Blount,	A-1	Dunn,	T-3	Heath	D	Lowry,	G
Blount,	M	Durant,	E	Henderson [D],	B-2	Lowther,	J
Blount [J],	D	Ennitch,	T-2	Hewes [J],	U-3	Luten,	D
Bond [J],	B-1	Etheridg,	J	Hill,	C	Mabson [F],	G
Boone,	B-1	Evans,	G	Hill,	M	Mackinne [B],	A-1
Boyd,	G	Falls,	A-1	Hill,	V-1	Macknight,	U-3
Boyd,	L-1	Fergus	U-4	Hill [B],	B-1	Macknight,	V-2
Bryan,	B-1	Fonville,	P-1	Hill [J],	B-1	Mallard Creek,	M
Bryan [F],	B-1	Forster [F],	F	Hodges [M],	J	Mann,	H
Bryant [T],	A-1	Forster [R],	B-1	Howard,	T-1	Mann [L],	K
Buncomb [J],	A-2	Frank [M],	N-2	Howe,	T-3	Marsden,	T-4
				Hudson,	T-3	Martin,	L-2
				Hunter,	C	Mason,	U-3
				Husbands,	U-3	Mattamuskeet Ind	L-3
				Hyme, Capt.	V-4	Maule [P],	L-3
				Iaccuck,	B-2	Maule [P],	M

FRIENDS OF JOYNER LIBRARY



at East Carolina University

Name	Area	Name	Area	Name	Area	Name	Area
Maule [W]	B-1	Porter [J],	U-1	Spivy,	C	Worsly,	M
Meazle,	A-1	Porter [I]	X	Staples,	T-3	Worsly [J]	L-2
Mellikan [J],	A-1	Porter [L],	U-1	Sturgeons,	E	Young [J]	A-1
Moore,	U-3	Porter [S],	T-3	Sturgeon [F]	V-2		
Moore [F],	U-3	Pritchard,	G	Sutton [C],	F		
Moore [J],	V-1	Quitzna,	A-1	Swain,	V-2		
Moore [M],	U-1	Randel,	U-3	Swann,	G		
Moore [N],	U-3	Reach,	T-3	Swann,	U-3		
Moore [R],	U-1	Reach,	W	Swann,	W		
Moore [R],	U-3	Reading,	M	Swann [J]	U-1		
Moore [R],	V-1	Reed [W]	G	Swann [S],	F	Indian Names	
Moseley [E],	D	Reels,	N-1	Swann [S],	T-3	Cataubas	X
Moseley [E],	U-1	Reeves, a	A-1	Swann [S],	U-1	Charokee	X
Moyes Creek,	K	Rice [N],	V-1	Swann [T],	J	Cheeweo	A-1
Neal,	Q	Riouset,	L-2	Swann [W],	J	Mattamuskeet	L-3
Nelson,	R-3	Rowan,	U-3	Taylor [N],	R-1	Meherrin	C
Nevil,	M	Rowan,	W	Trip [J],	M	Nansemond	B-1
Nixon,	F	Rowan [M],	U-3	Tulle,	J	Ooneroy	A-1
Nixon,	G	Rowan [M],	W	Turner [R]	M	Refootketh	A-1
Nixon,	T-3	Rustul [R]	R-1	Tuskeruro Ind	M	Tuskeruro	A-1
Norcomb,	E	Salter,	U-3	Vaile,	D	Tuskeruro	M
Norton,	J	Salter [E],	L-2	Vaile [J],	D		
Norton,	W	Salter [E],	M	Vaile [J],	T-3		
Odeon,	L-2	Salton,	G	Waldron	V-2		
Ottiell	L-2	Sander	E	Ward [J]	D		
Paget	D	Sander,	E	Waters,	U-3		
Palatines	P-2	Sanderson,	J	Waters,	V-1		
Palin [J]	G	Sanderton,	F	Waters,	W		
Parish,	F	Sanderton [A],	F	Watson,	T-3		
Parker,	C	Shakelford,	R-1	Watts,	T-3		
Pearce [T]	D	Shaw,	R-1	Watts,	T-4		
Pendal,	C	Shutes,	U-2	Welch Settle'ts	U-1		
Pendleton	G	Simmons,	V-1	Welch Settle'ts	U-2		
Perry,	T-3	Singleterry,	U-3	Welsh,	W		
Pettiver,	E	Skinner [R],	E	West [R]	B-2		
Peyton [R],	M	Slade	L-3	Whidby [R],	F		
Phelps,	E	Smith	V-1	Whitemarsh	A-2		
Pilkington,	L-1	Snoad	L-1	Wicker,	R-2		
Pitman	B-1	Sole,	W	Wilkins,	J		
Pollack [T],	B-1	Spann,	A-1	Wilkinson's Pt.	N-2		
Pollock [C],	A-2	Speight,	C	Williams,	B-1		
Pollock [G]	B-1	Speight,	E	Williams,	J		
Porter,	M	Speller,	A-1	Williamson,	J		
Porter,	T-3	Spence,	H	Williams [A],	B-1		
Porter [E],	D	Spencers Crk,	K	Willis	R-3		
				Wilson [W]	P-2		
				Winn [G]	B-1		
				Woodstock,	L-3		